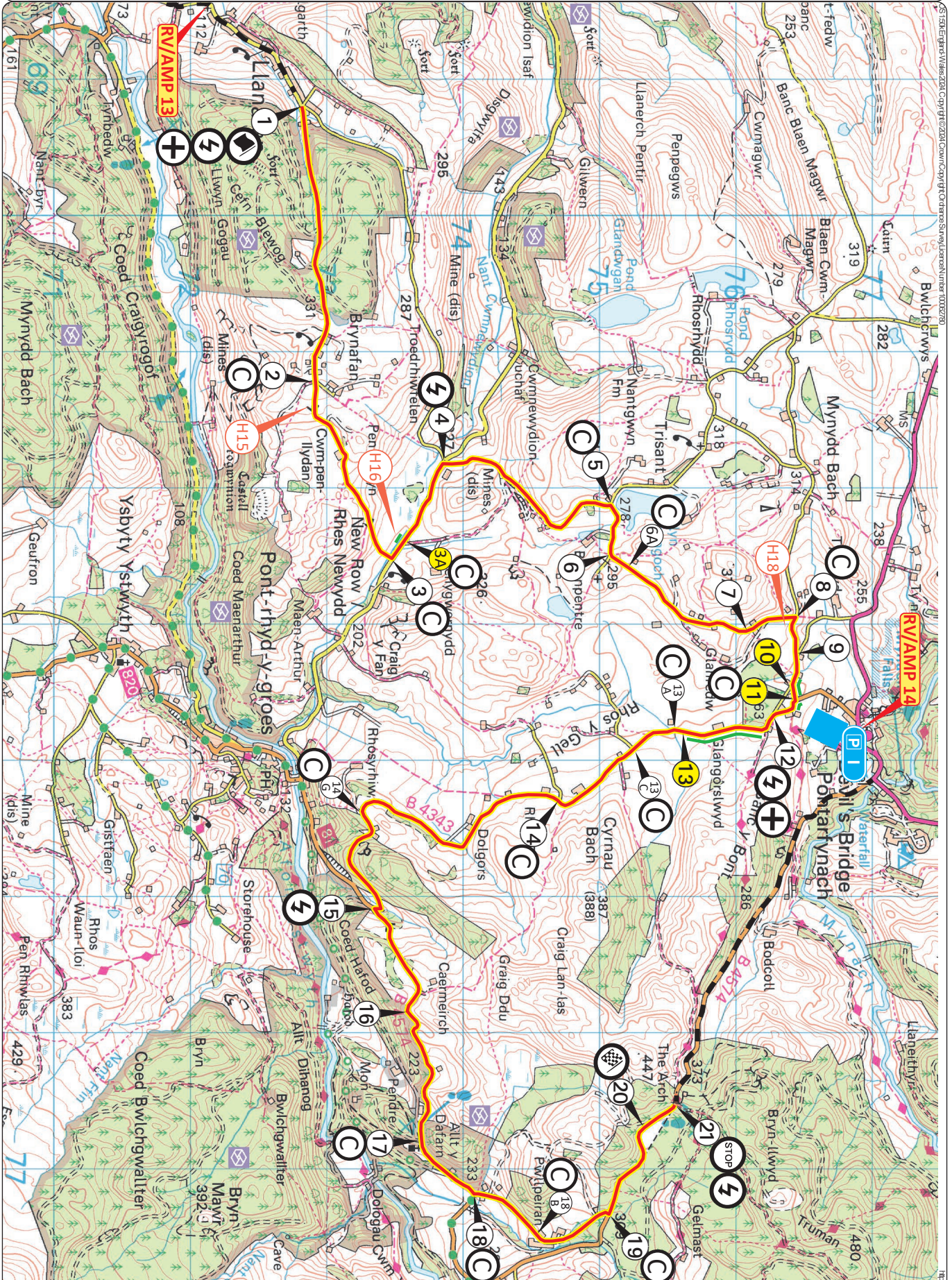


SS 12 & 14 Hafod 17.90 Km - Version 9 (06-Aug-2024)

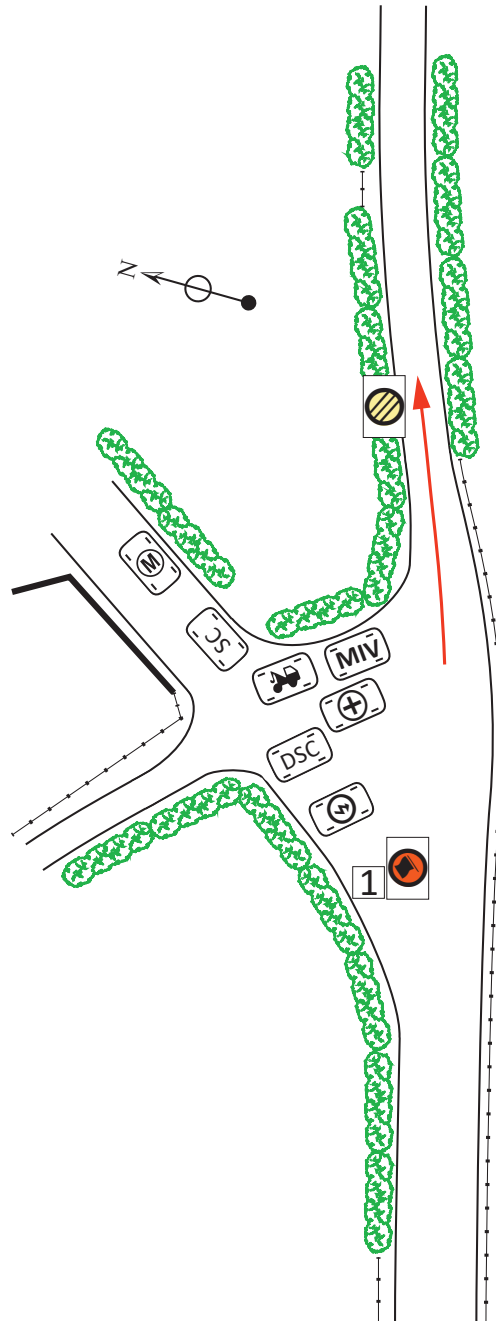


© Crown Copyright and database rights 2019 OS 100034184


Version 9 - Minor amendments to Posts 1H, 5, 6F, 13, 17, 18, 19. Removed helicopter landing H17

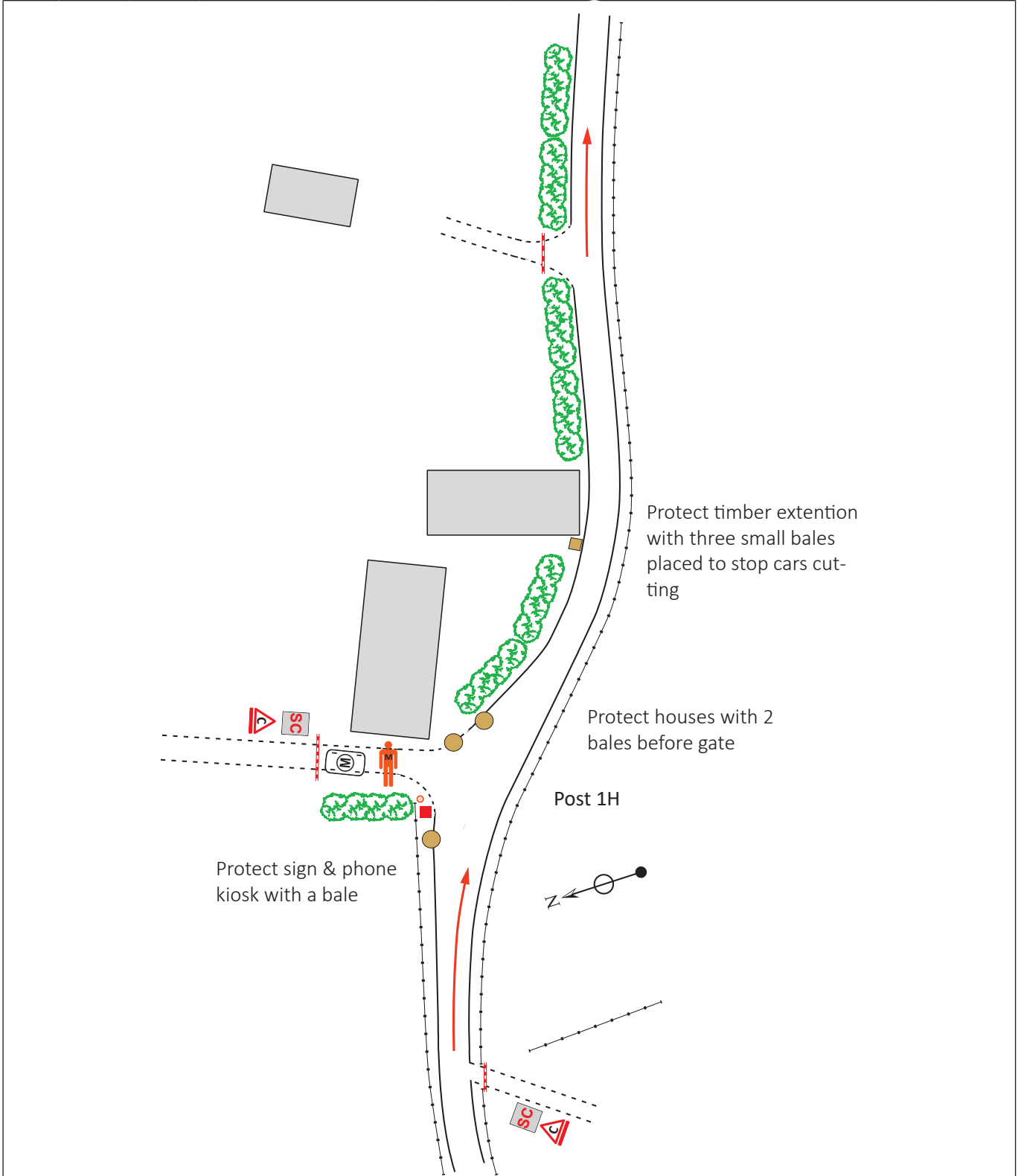
©2024 Rali Ceredigion




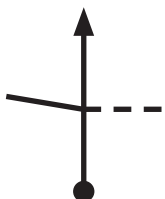
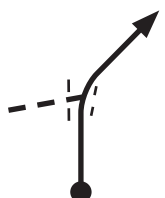

Post No.	Km / Miles		Direction	Safety & Radio	Information	Predicted Marshals
	Total	Inter				
TC	--	--			TC 12 & 14 52°20.229'N, 3°55.400'W ///diver.river.glove Derwen Haidd Notice C & Safety Code	1M 2TK
1	--	0.14			Start SS 12 & 14 52°20.259'N, 3°55.292'W ///ocean.feasted.minder Middle of junction	
	--	0.09				



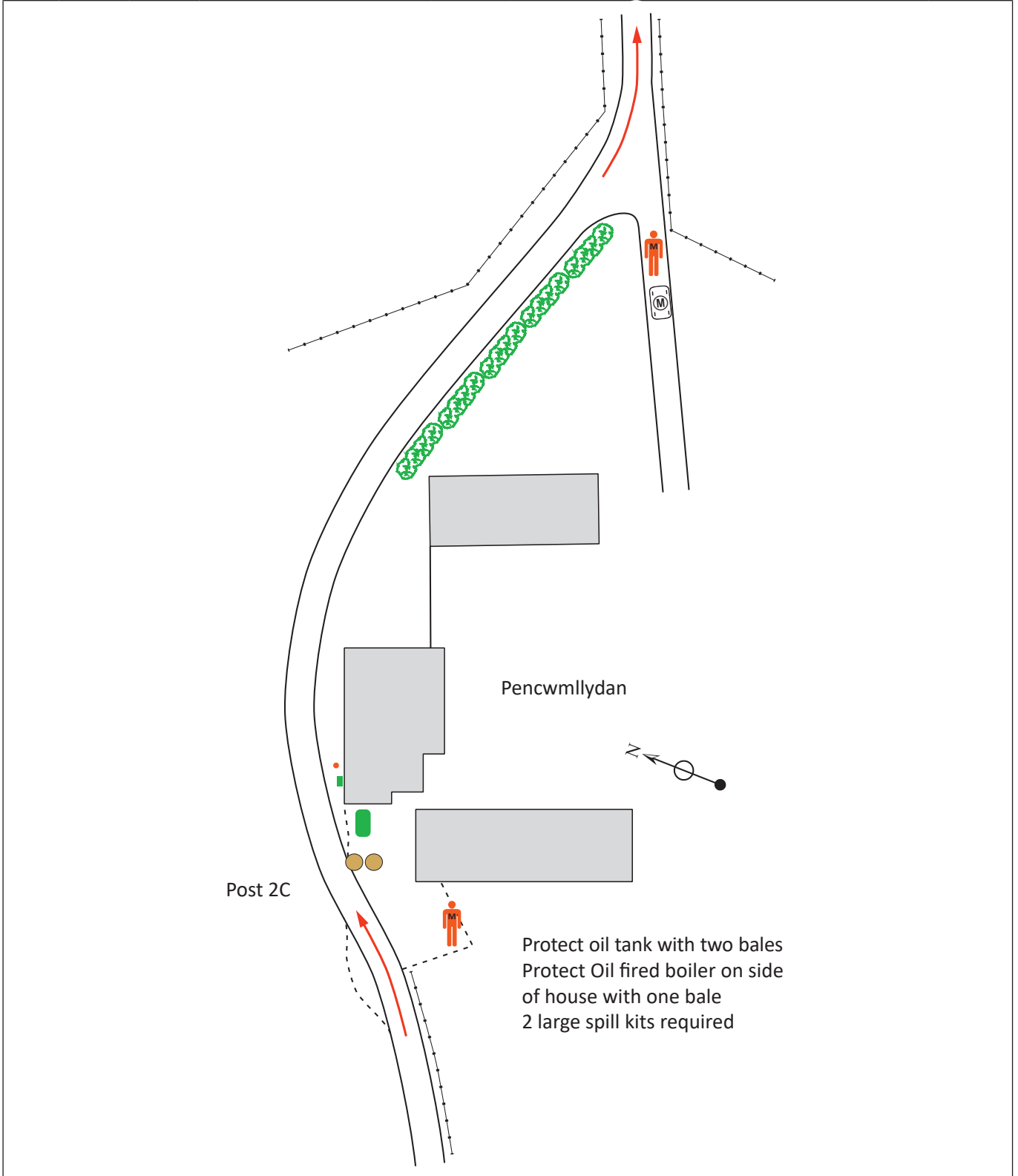
Post No.	Km / Miles		Direction	Safety & Radio	Information	Predicted Marshals
	Total	Inter				
1	0.00 0.00	0.00 0.00		 	Start SS 9 & 12 Notice C & Safety Code on road to the left	1M 2TK
1A	0.07 0.04	0.07 0.04			House on left	0
1B	0.13 0.08	0.06 0.04			House on right Derelict building on left Footpath on right?	0
1C	0.17 0.11	0.04 0.02			Track to house	0
1D	0.90 0.56	0.73 0.45			Forest entrance	1
1E	1.21 0.75	0.31 0.19			Track to house	1
1F	1.38 0.86	0.17 0.11			Entrance to forest & house Notice C & Safety Code	1
1G	1.52 0.94	0.14 0.09			Forest access on both sides Footpath on right track Notice C & Safety Code	0




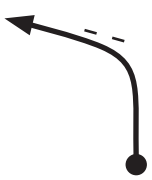
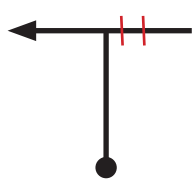
Post No.	Km / Miles		Direction	Safety & Radio	Information	Predicted Marshals
	Total	Inter				
1H	1.74	0.22			Track on right Protect houses with 2 big bales before gate Protect sign & phone kiosk with a bale Bridleway on 1st left track. Path on right track Notice C & Safety Code Rocks on inside.	2
	1.08	0.14				



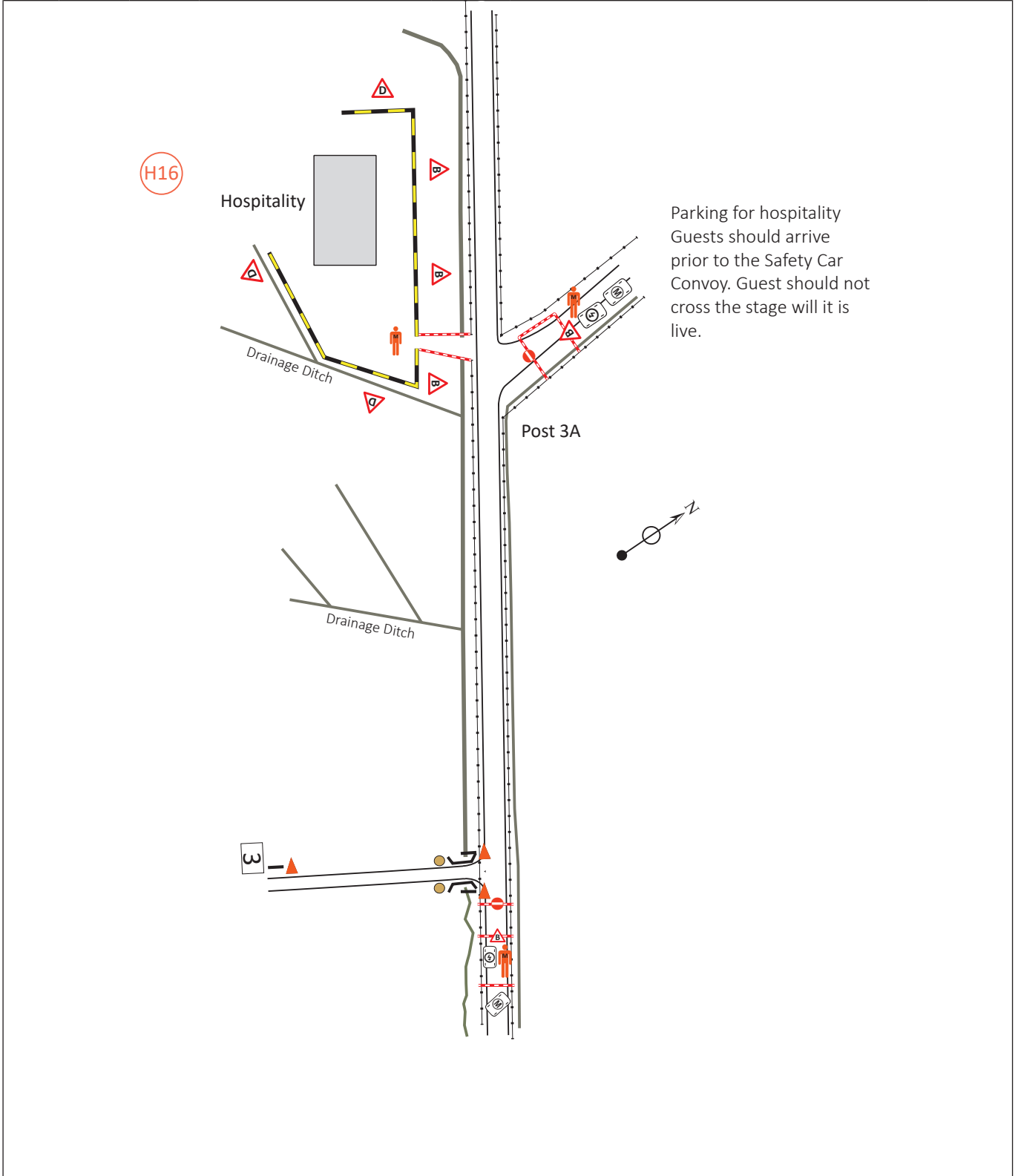
Post No.	Km / Miles		Direction	Safety & Radio	Information	Predicted Marshals
	Total	Inter				
1I	1.87 1.16	0.13 0.08			House on left Pantgyn	1
1J	1.95 1.21	0.08 0.05			Houses left and right	1
1K	2.00 1.24	0.05 0.03			Track on right to Eithin Bach Houses left and right Protect 2 poles on right with 2 big bales after houses	0
2	2.10 1.30	0.10 0.06		Ⓒ	No through road to left Track to farm on right Footpath on track Notice C & Safety Code on both	2M 1RM
2A	2.49 1.55	0.39 0.24			Track on left 1 Big bale to protect pole on left 1 small bale for post on right before gate Notice C & Safety Code	0
2B	2.58 1.60	0.09 0.06			Footpath on left (no marker post) Notice C & Safety Code	0

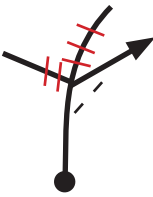


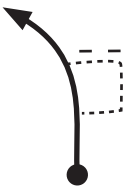



Post No.	Km / Miles		Direction	Safety & Radio	Information	Predicted Marshals
	Total	Inter				
2C	2.70	0.12			Farm on right Pencwmlydan Protect oil tank with 2 big bales 2 large spill kits required	2
	1.68	0.07				



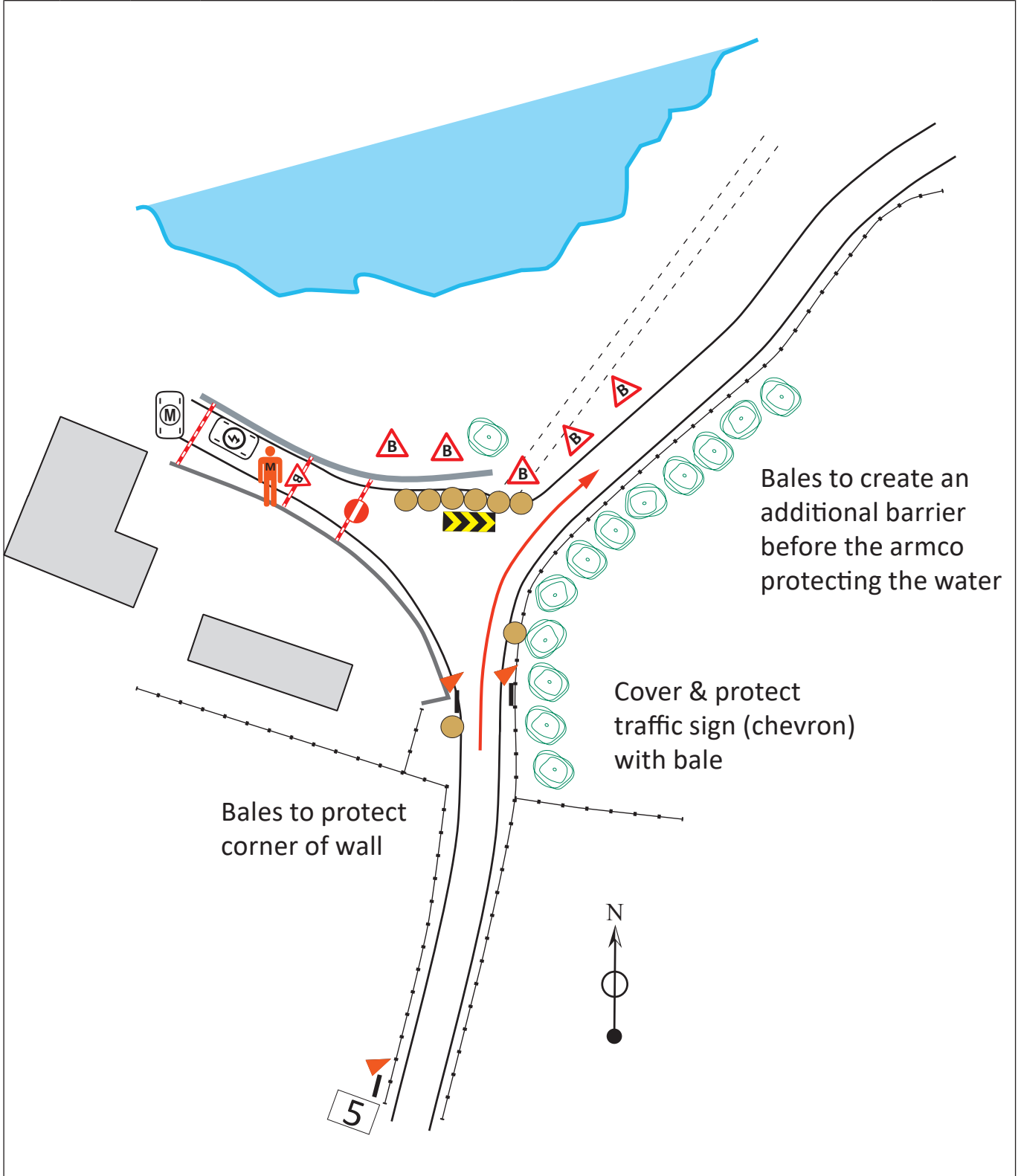
Post No.	Km / Miles		Direction	Safety & Radio	Information	Predicted Marshals
	Total	Inter				
2D	2.93 1.82	0.23 0.14			Footpath on right Notice C & Safety Code 1 Small bale to protect gate post	0
2E	3.10 1.93	0.17 0.11			Footpath on right (not visible) Notice C & Safety Code	0
2F	3.24 2.01	0.14 0.09			Bridleway on right (not visible) Notice C & Safety Code	1
2G	3.51 2.18	0.27 0.17			1 Small bale to protect left hand gate post	0
3	3.62 2.25	0.11 0.07		Ⓒ	Possible spectators 2 Small bales to protect ends of fences both sides of road Protect with a small bale or remove sign post. Turn sign if not removing	3M 1RM

Post No.	Km / Miles		Direction	Safety & Radio	Information	Predicted Marshals
	Total	Inter				
3A	3.74	0.12		Ⓢ	Pengwernydd Holiday Accommodation Bridleway Notice C & Safety Code Hospitality in field on left	2M 1RM
	2.32	0.07				






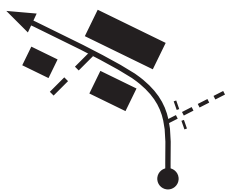


Post No.	Km / Miles		Direction	Safety & Radio	Information	Predicted Marshals
	Total	Inter				
4	4.42 2.75	0.68 0.42			1 Small bale to protect pole on left after junction Radio to park behind gate on right Short cut from Post 1	3M 1RF
4A	4.78 2.97	0.36 0.22			2 Big bales to protect bridge	0
4B	4.89 3.04	0.11 0.07			Large area to right Gate to scrap yard Bridleway to right through gate 3 Big bales in to protect vehicle behind fence Notice C & Safety Code	1
4C	4.94 3.07	0.05 0.03			Footpath Notice C & Safety Code	0
4D	5.35 3.32	0.41 0.25			Entrance to house & Scrap Yard Mark fence on right bend after entrance Footpath Notice C & Safety Code	1
4E	5.86 3.64	0.51 0.32			Track Footpath on track Notice C & Safety Code	1

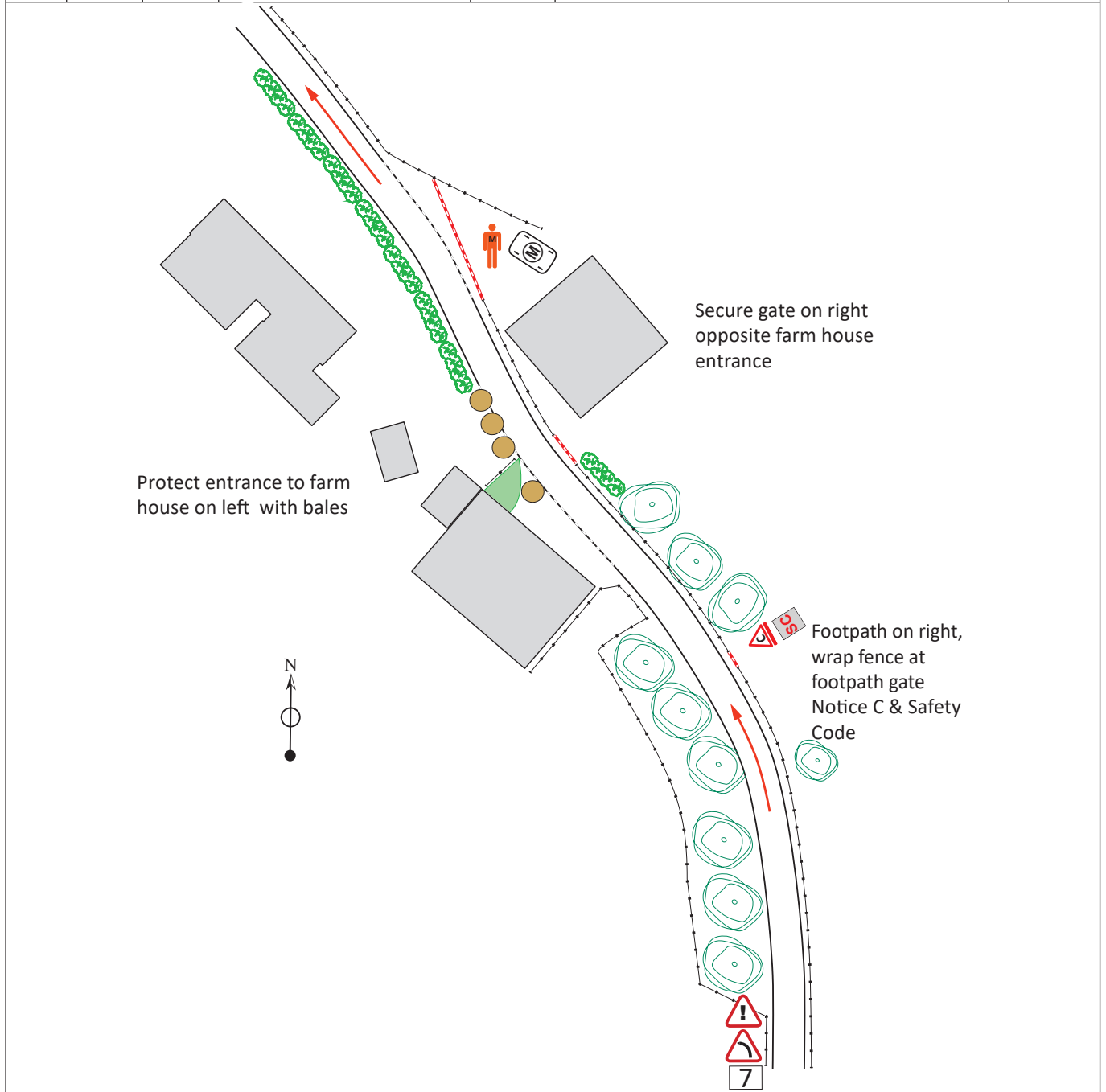
Post No.	Km / Miles		Direction	Safety & Radio	Information	Predicted Marshals
	Total	Inter				
5	5.94	0.08		 	6 Big bales to create an additional barrier before the armco protecting the water 1 Big bale to protect corner of wall. 1 Big bale to protect sign on right Cover existing chevron board	4M 1RM




Post No.	Km / Miles		Direction	Safety & Radio	Information	Predicted Marshals
	Total	Inter				
5A	6.04 3.75	0.10 0.06			Wooden bridge Protect right hand side with 1 small bales Footpath on left before bridge	0
5B	6.20 3.85	0.16 0.10			Track Blaenpentre	1
6	6.36 3.95	0.16 0.10			Direction Chevron Track & Footpath to the right Footpath over stile to the left Notice C & Safety Code	1
6A	6.49 4.03	0.13 0.08			Track Pen Bylchau 1 Big bale to protect end fence post closest to road	1RM
6B	6.99 4.34	0.50 0.31			Track to house on left Must marshal	1
6C	7.06 4.39	0.07 0.04			Track to house Glanfedw Footpath Notice C & Safety Code Must marshal	1
6D	7.12 4.42	0.06 0.04			House & foot gate on left Bale to protect pole on right	0
6E	7.18 4.46	0.06 0.04			House on left Must marshal	1





Post No.	Km / Miles		Direction	Safety & Radio	Information	Predicted Marshals
	Total	Inter				
6F	7.28 4.52	0.10 0.06			House on right Car must be moved 1 Big bale to protect hedge on right	0
6G	7.34 4.56	0.06 0.04			Bridleway to the left Notice C & Safety Code 4x4 parking	1
6H	7.43 4.62	0.09 0.06			Track to house on left	1

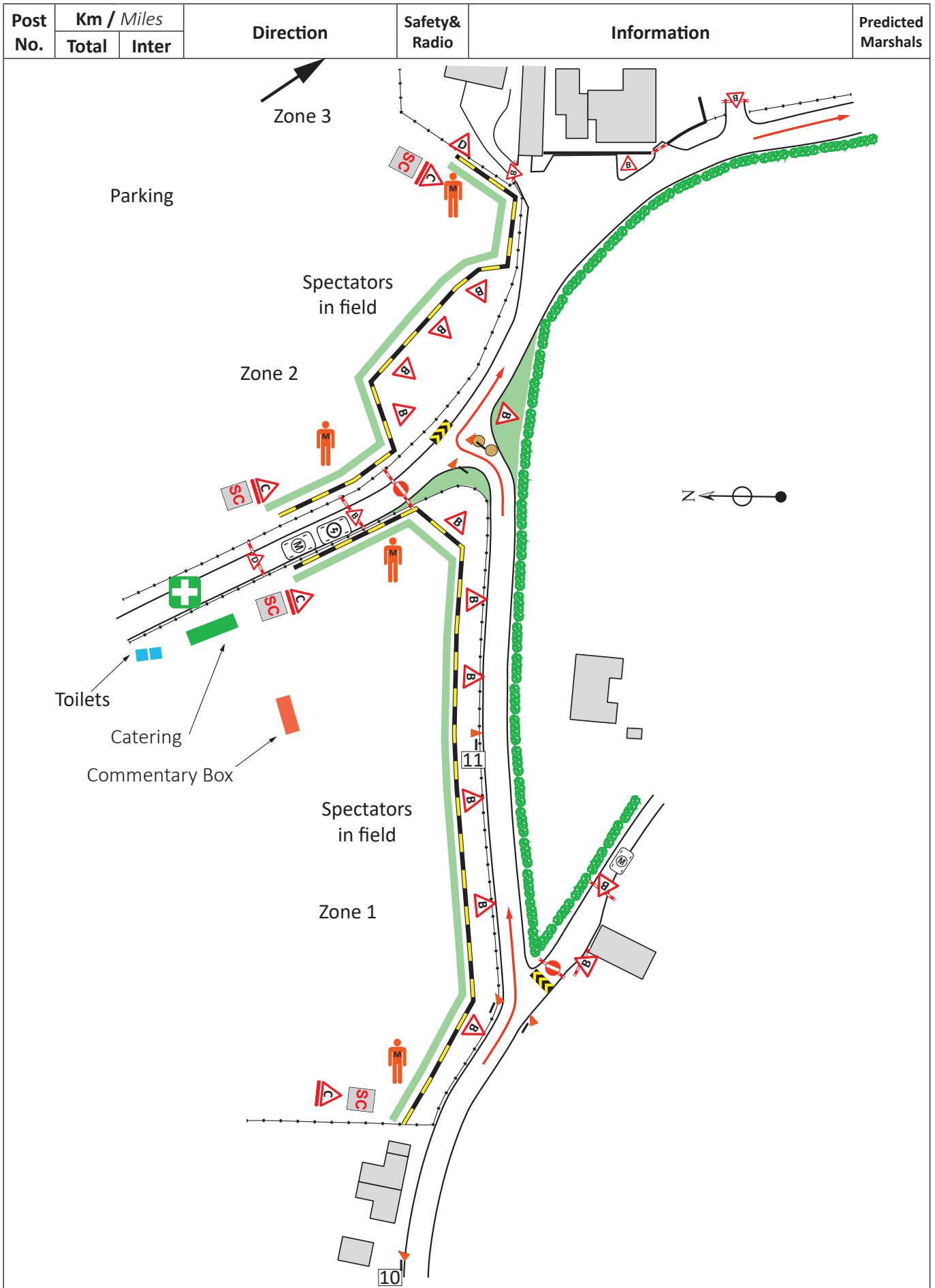
Post No.	Km / Miles		Direction	Safety & Radio	Information	Predicted Marshals
	Total	Inter				
7	7.58	0.15		 	Tape bend on right hand side Farm buildings on left & right Protect entrance to house on left with 4 big bales Footpath on right, wrap fence at gate. Secure gate. Notice C & Safety Code	2
	4.71	0.09				



7A	7.72	0.14			Marshals to park on track Track on right Footpath Notice C & Safety Code	2
	4.80	0.09				

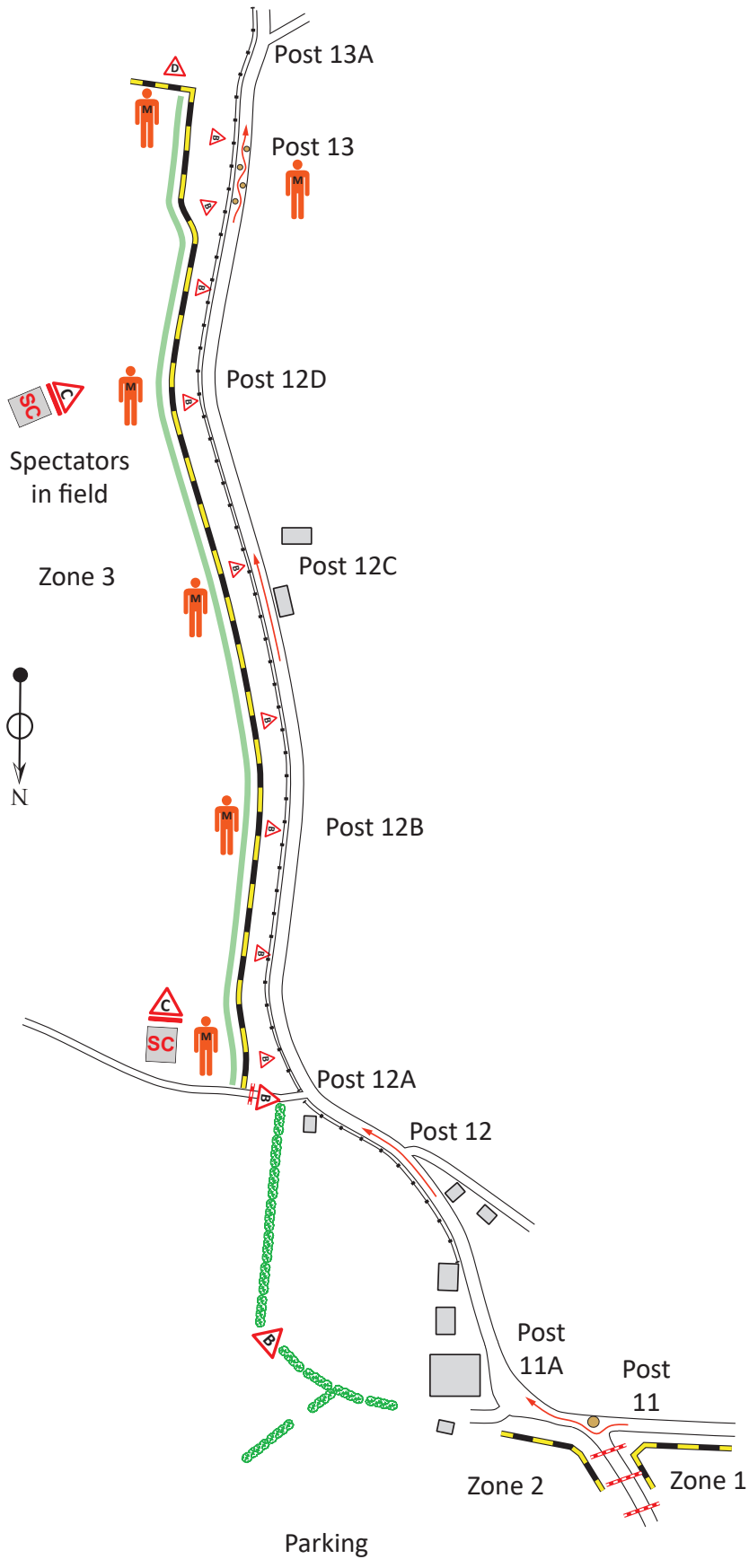
Post No.	Km / Miles		Direction	Safety & Radio	Information	Predicted Marshals
	Total	Inter				
8	7.94 4.93	0.22 0.14		(C)	2 Big square bales to tighten junction Bridleway. 2 Big bale at top of bridleway Notice C & Safety Code Prohib Boards in field straight ahead and on bridleway	2M 1RM
8A	8.09 5.03	0.15 0.09				0
9	8.21 5.10	0.12 0.07				2
9A	8.29 5.15	0.08 0.05			Footpath on Right Notice C & Safety Code House on Left	2


Post No.	Km / Miles		Direction	Safety & Radio	Information	Predicted Marshals
	Total	Inter				
10	8.38	0.09			Direction chevron	2
	5.21	0.06				
11	8.51	0.13			Direction chevron Tightened Junction Fan Zone	4M 1RM
	5.29	0.08				

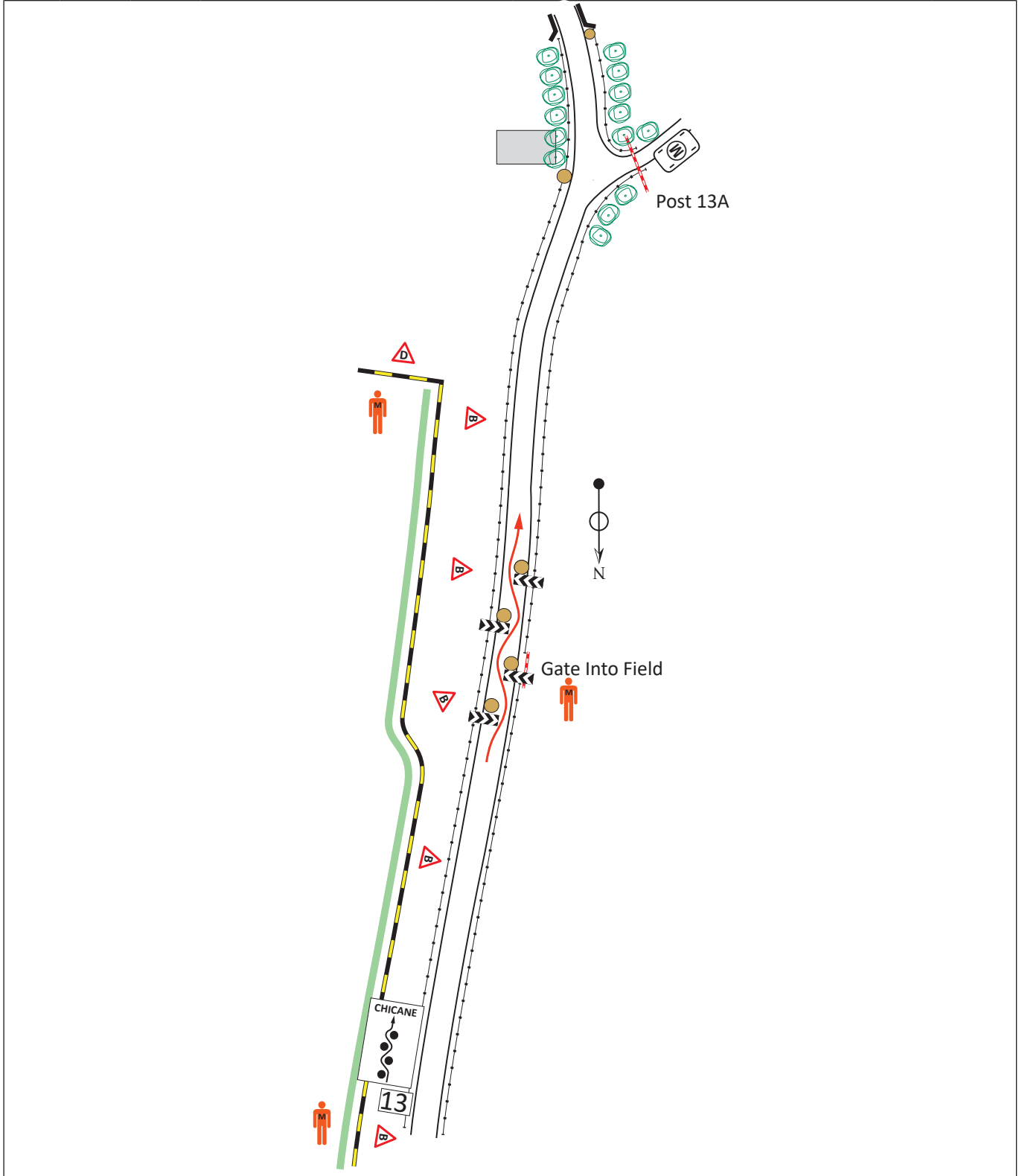


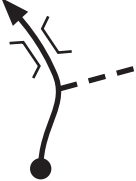




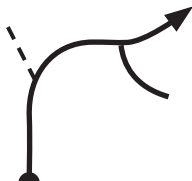


Post No.	Km / Miles		Direction	Safety & Radio	Information	Predicted Marshals
	Total	Inter				
11A	8.57 5.33	0.06 0.04			School Footpath on Left Notice C & Safety Code	2
11B	8.64 5.37	0.07 0.04			Houses on Left	2
12	8.75 5.44	0.11 0.07			House on right Footpath on track Notice C & Safety Code	1RF
12A	8.81 5.47	0.06 0.04			House on left Footpath on track Notice C & Safety Code Fan Zone from here to Post 13	2
12B	8.97 5.57	0.16 0.10			Footpath on right Notice C & Safety Code No parking	1
12C	9.13 5.67	0.16 0.10			House on right	1
12D	9.26 5.75	0.13 0.08			Footpath on left (no marker post) Notice C & Safety Code	2

Post No.	Km / Miles		Direction	Safety & Radio	Information	Predicted Marshals
	Total	Inter				




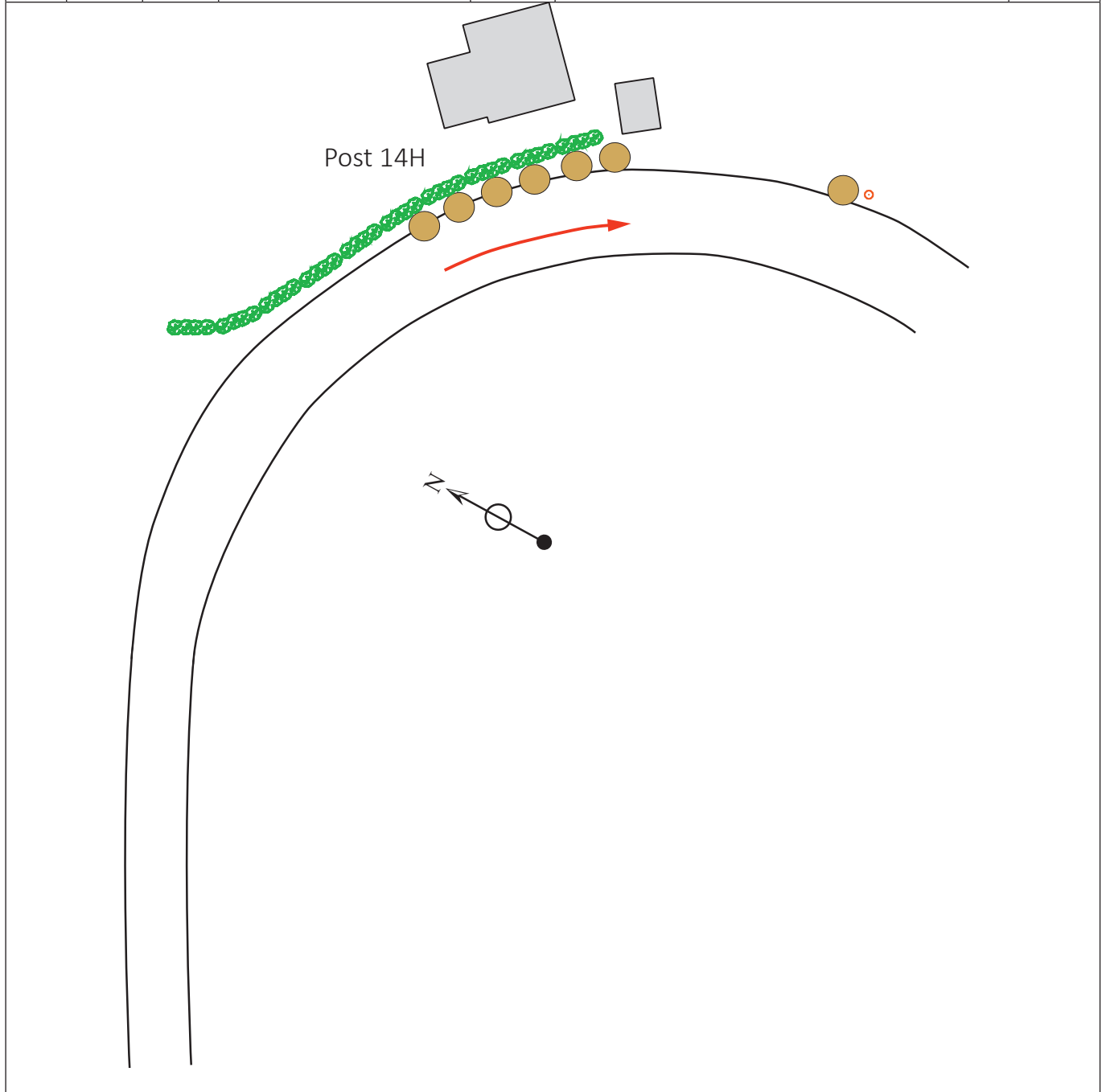
Post No.	Km / Miles		Direction	Safety & Radio	Information	Predicted Marshals
	Total	Inter				
13	9.38	0.12			Chicane (4 Big bales) Marshal to park at Post 13A or in field on right Fan Zone ends	4M
	5.83	0.07				








Post No.	Km / Miles		Direction	Safety & Radio	Information	Predicted Marshals
	Total	Inter				
13A	9.51 5.91	0.13 0.08		Ⓒ	Protect bridge with 1 big bales on right Protect derelict building with 1 big bale on left Track to house on right Marshal parking for Post 13	1M 1RM
13B	9.66 6.00	0.15 0.09			Footpath on right (no marker post) Notice C & Safety Code	0
13C	9.84 6.11	0.18 0.11		Ⓒ	Road to many house Must marshal & supplementary radio	1M 1RM
13D	9.97 6.20	0.13 0.08			House on right Track to house on left Footpath on track Notice C & Safety Code	0
13E	10.32 6.41	0.35 0.22			House on right Nant Arthur	1
14	10.56 6.56	0.24 0.15		Ⓒ	Footpath on left (no marker post) Notice C & Safety Code Road to right Must marshal & supplementary radio	1M 1RM
14A	10.64 6.61	0.08 0.05			House on right	0
14B	10.91 6.78	0.27 0.17			House on right Tyn Llidiat Bridleway Notice C & Safety Code	1

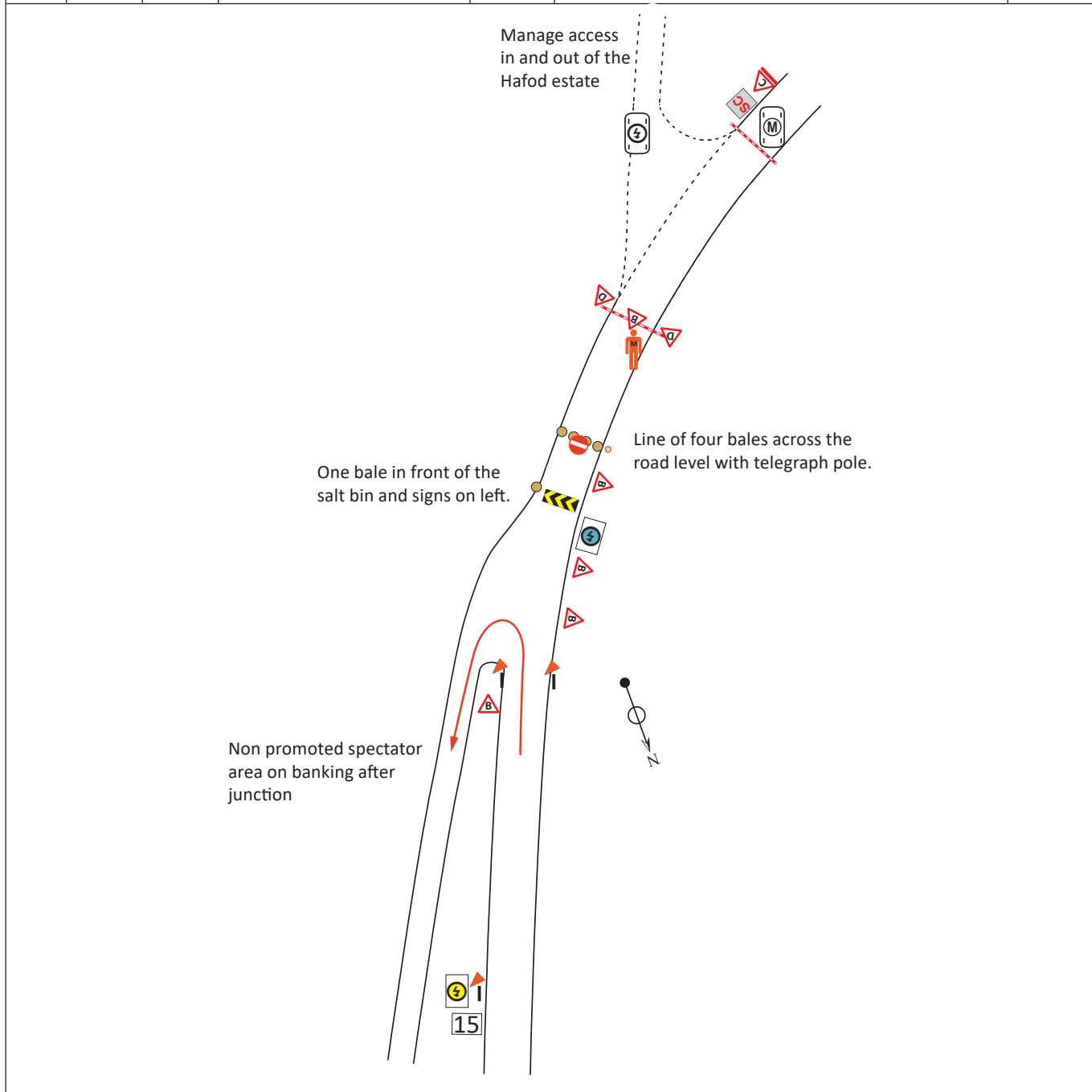
Post No.	Km / Miles		Direction	Safety & Radio	Information	Predicted Marshals
	Total	Inter				
14C	11.01 6.84	0.10 0.06			Track on right to house Must marshal	1
14D	11.13 6.92	0.12 0.07			Track to farm	0
14E	11.30 7.02	0.17 0.11			Track to farm 1 Small bale on end of gate nearest the road on right	0
14F	11.61 7.21	0.31 0.19			Highlight back of sign for 'Rhos Y Gell'	0
14G	12.33 7.66	0.72 0.45		Ⓒ	Track to farm on right Footpath on right Notice C & Safety Code	4M 1RM


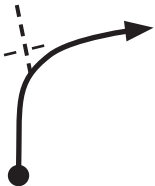
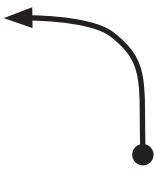

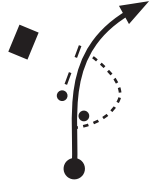


Post No.	Km / Miles		Direction	Safety & Radio	Information	Predicted Marshals
	Total	Inter				
14H	12.42	0.09			7 Big bales to protect house on left Start before the lean to extension and finish in front of the left hand vehicle gate. Bale to protect pole on left after house Marshals to park at Post 14G	2
	7.72	0.06				



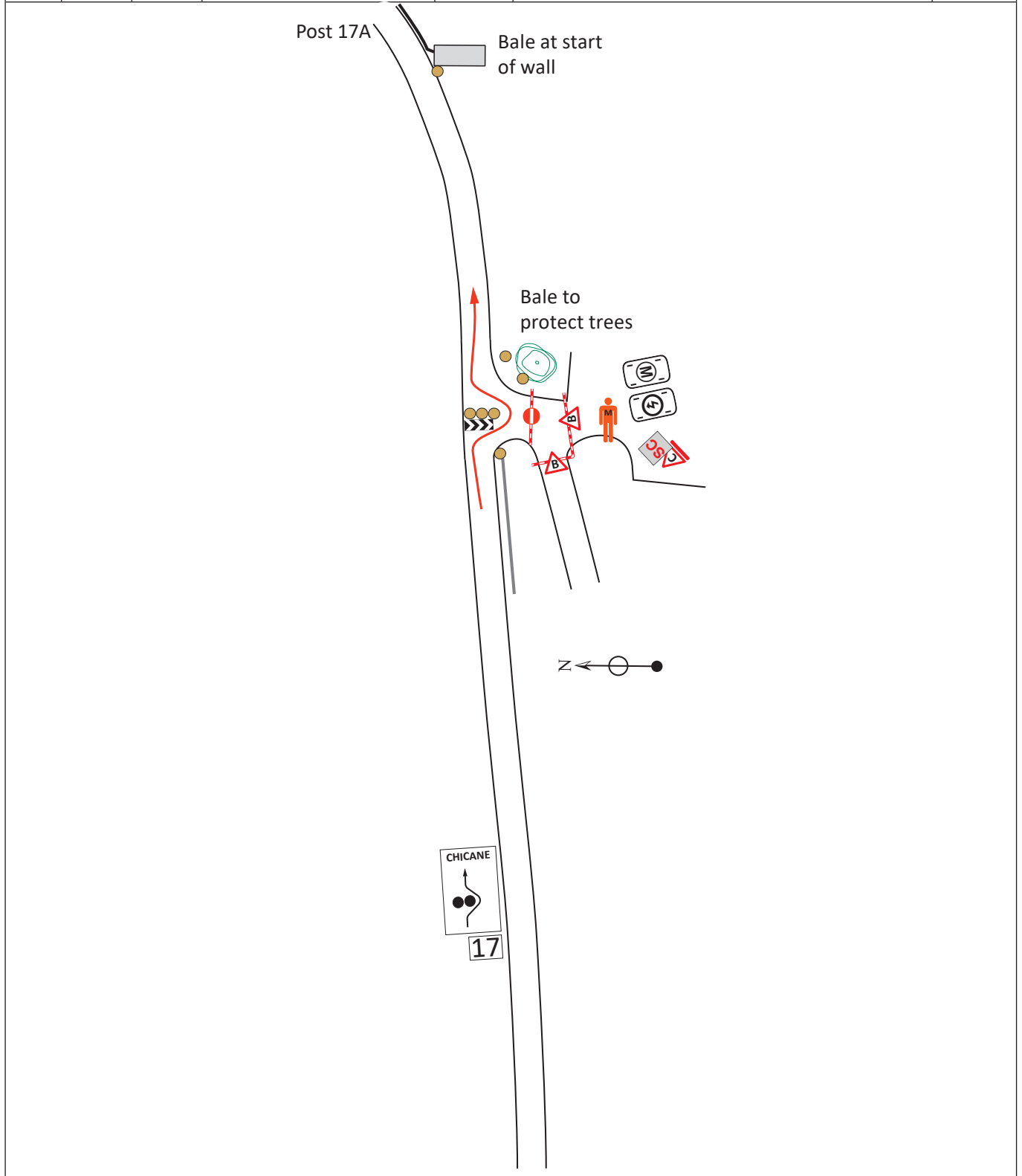
14I	12.67	0.25			1 Small bale to protect end of fence opposite track on left Marshal parking on right	1
	7.87	0.16				


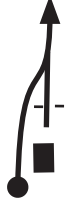
Post No.	Km / Miles		Direction	Safety & Radio	Information	Predicted Marshals
	Total	Inter				
14J	13.18	0.51			Cover opposite point chevron Protect chevron sign with 1 big bale Protect with 2 small bales the end of two fences (at the bend and just after the bend)	0
15	13.31	0.13		 	Direction Chevron Line of 4 big bales across the road level with telegraph pole. 1 Big bale in front of the salt bin and signs on left. Area behind bales is prohibited area Manage access to Hafod estate	3M 1RF



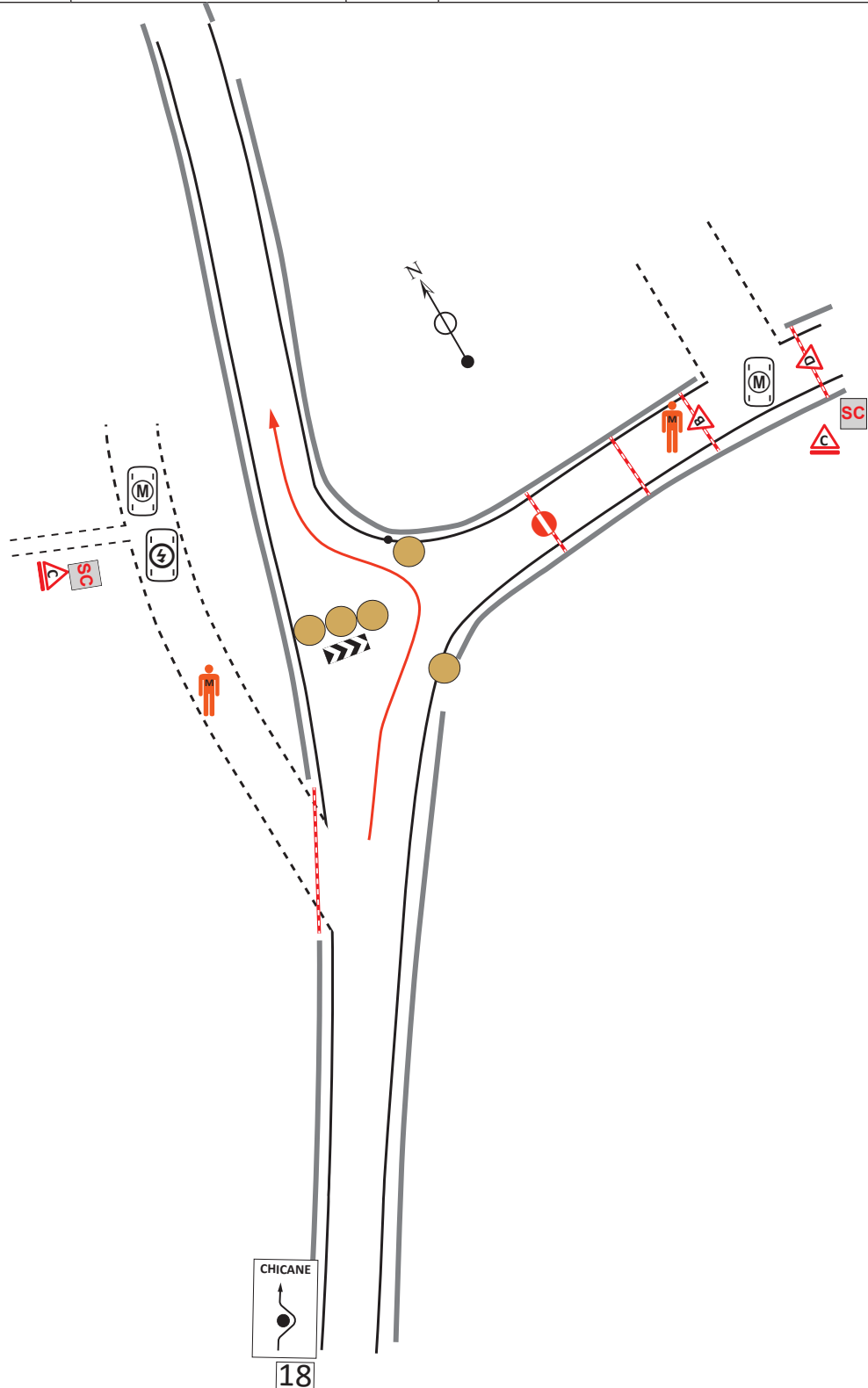
Post No.	Km / Miles		Direction	Safety & Radio	Information	Predicted Marshals
	Total	Inter				
15A	13.99 8.69	0.68 0.42			Marshals parking Marshal here to prevent spectators going any further down the stage Notice D's in field	1
15B	14.04 8.72	0.05 0.03			Bridleway to the left Notice C & Safety Code Caermeirch	0
16	14.24 8.85	0.20 0.12			Direction Chevron 2 Big bales on outside of bend to protect sign and pole	0
16A	14.75 9.17	0.51 0.32			House on left up through field 1 big bale to protect pole and box on left 1 big bale at start of lay-by to stop cutting, must be in place for recce Residents car to parked in lay-by as far back as possible	1
16B	14.94 9.28	0.19 0.12			4 Big bales on outside of bend must protect big tree	0
16C	15.26 9.48	0.32 0.20			Highlight hole in wall	0


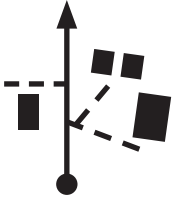
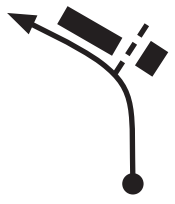

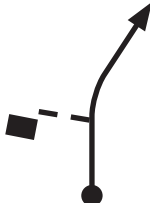
Post No.	Km / Miles		Direction	Safety & Radio	Information	Predicted Marshals
	Total	Inter				
17	15.36	0.10		 	Chicane (7 Big bales) Hafod Estate Car Park Footpaths Bales to protect the end of the fence on entry and to protect tree, pole and grit bin on exit. Notice C & Safety Code	3M 1RM
	9.54	0.06				



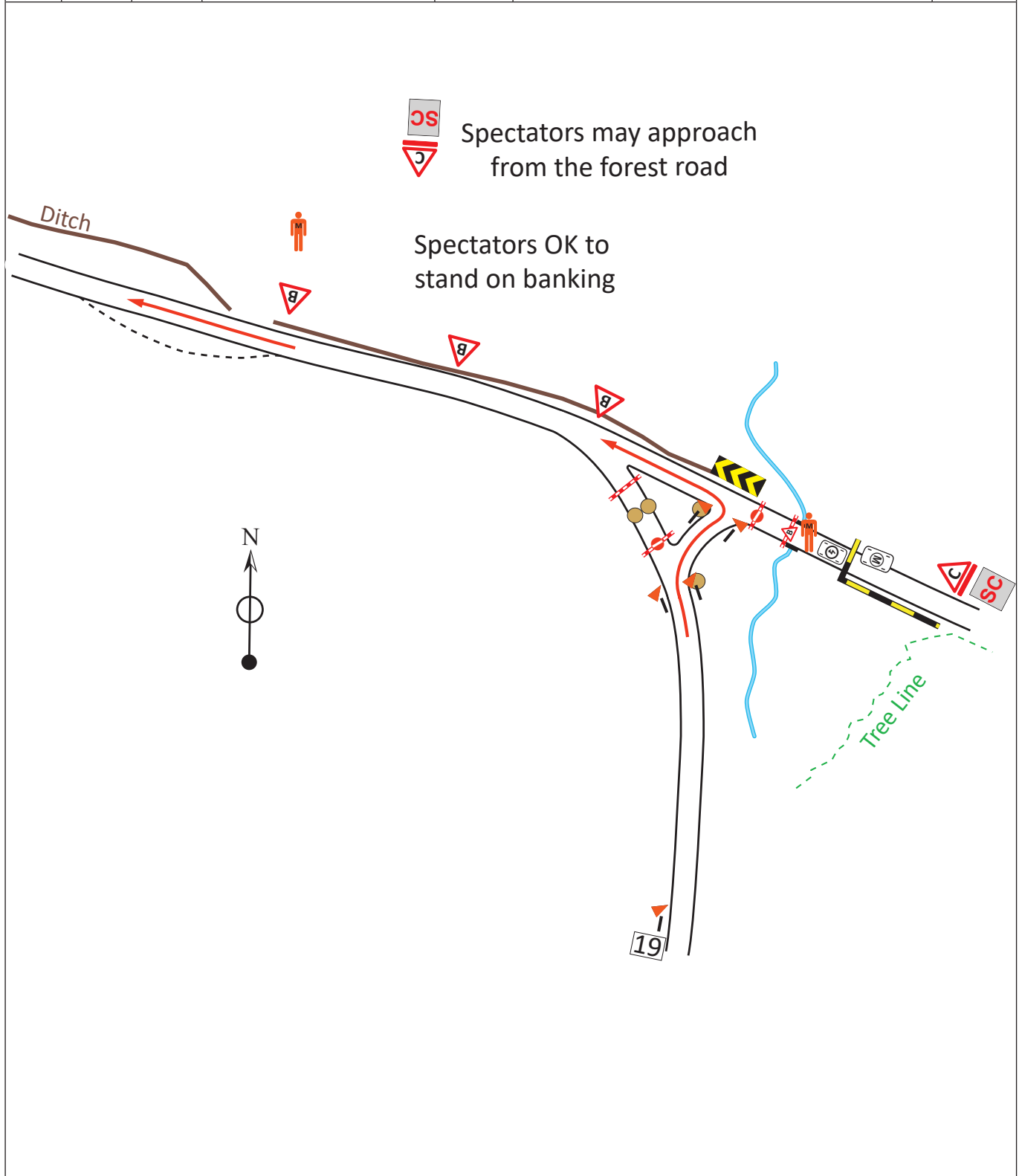
Post No.	Km / Miles		Direction	Safety & Radio	Information	Predicted Marshals
	Total	Inter				
17A	15.44	0.08			Entrance to church Bale at start of wall Wrap fence after entrance to Pole 7A	0
	9.59	0.05				
17B	15.68	0.24			House on right Entrance on right Mesh on bollards by kerb alongside the house. 2 Small bales at end of house	1
	9.74	0.15				

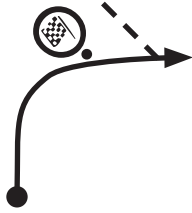


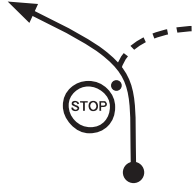

Post No.	Km / Miles		Direction	Safety & Radio	Information	Predicted Marshals
	Total	Inter				
18	15.88	0.20			Chicane Car Park on the left Footpath on left 3 Big bales for chicane and 1 big bale on pole at junction on right Notice C & Safety Code	3M 1RM
	9.87	0.12				



Post No.	Km / Miles		Direction	Safety & Radio	Information	Predicted Marshals
	Total	Inter				
18A	16.00	0.12			House on Left Track on Left to Bryn Hafod	1
	9.94	0.07				
18B	16.46	0.46		Ⓒ	House on Left Commercial Buildings on right	1M 1RM
	10.23	0.29				
18C	16.54	0.08			Pwllpeiran 4 Big bales to protect stone gate pillars	2
	10.28	0.05				
18D	16.65	0.11			House on Left Wrap fence on left & right after track to house 1 Big bale to protect 2nd pole on right after house. Must marshal.	1
	10.35	0.07				
18E	16.99	0.34			Entrance to farm buildings	1
	10.56	0.21				

Post No.	Km / Miles		Direction	Safety & Radio	Information	Predicted Marshals
	Total	Inter				
19	17.06	0.07		 	Long way round triangle 2 Big bales to block short cut 1 Big bale to stop cutting Footpath on right Notice C & Safety Code	2M 1RM
	10.60	0.04				



Post No.	Km / Miles		Direction	Safety & Radio	Information	Predicted Marshals
	Total	Inter				
20	17.84 11.09	0.78 0.48			Flying Finish 52°21.72138'N, 3°48.72486'W ///liners.plastic.beauty At parking sign Timekeepers to park on the gravel track	2TK
--	-- --	-- --			67 metres from Flying Finish 134 metres 201 metres	--
21	18.11 11.25	0.27 0.17			Stop Line 52°21.84102'N, 3°48.85992'W ///modes.carpeted.strides	3TK 1M